





Sources: Esri, HERE, Garmin, USGS, Intermap, INCREMENT P, NRCan, Esri Japan, METI, Esri China (Hong Kong), Esri Korea, Esri (Thailand), NGCC, © OpenStreetMap

Legend

-  CSA37_ProposedSphere
-  CSA_Parcels_Zones
-  CSA 37 Jurisdictional Boundary
-  Parcels

Sources: Esri, HERE, Garmin, USGS, Intermap, INCREMENT P, NRCan, Esri Japan, METI, Esri China (Hong Kong), Esri Korea, Esri (Thailand), NGCC, © OpenStreetMap contributors, and the GIS User Community

CSA 37 (Roberts Road) Jurisdictional and Sphere Boundaries

Original sphere adopted on April 6, 1983
Sphere reaffirmed on August 2, 2017
Sphere amendment on November 2, 2022

